

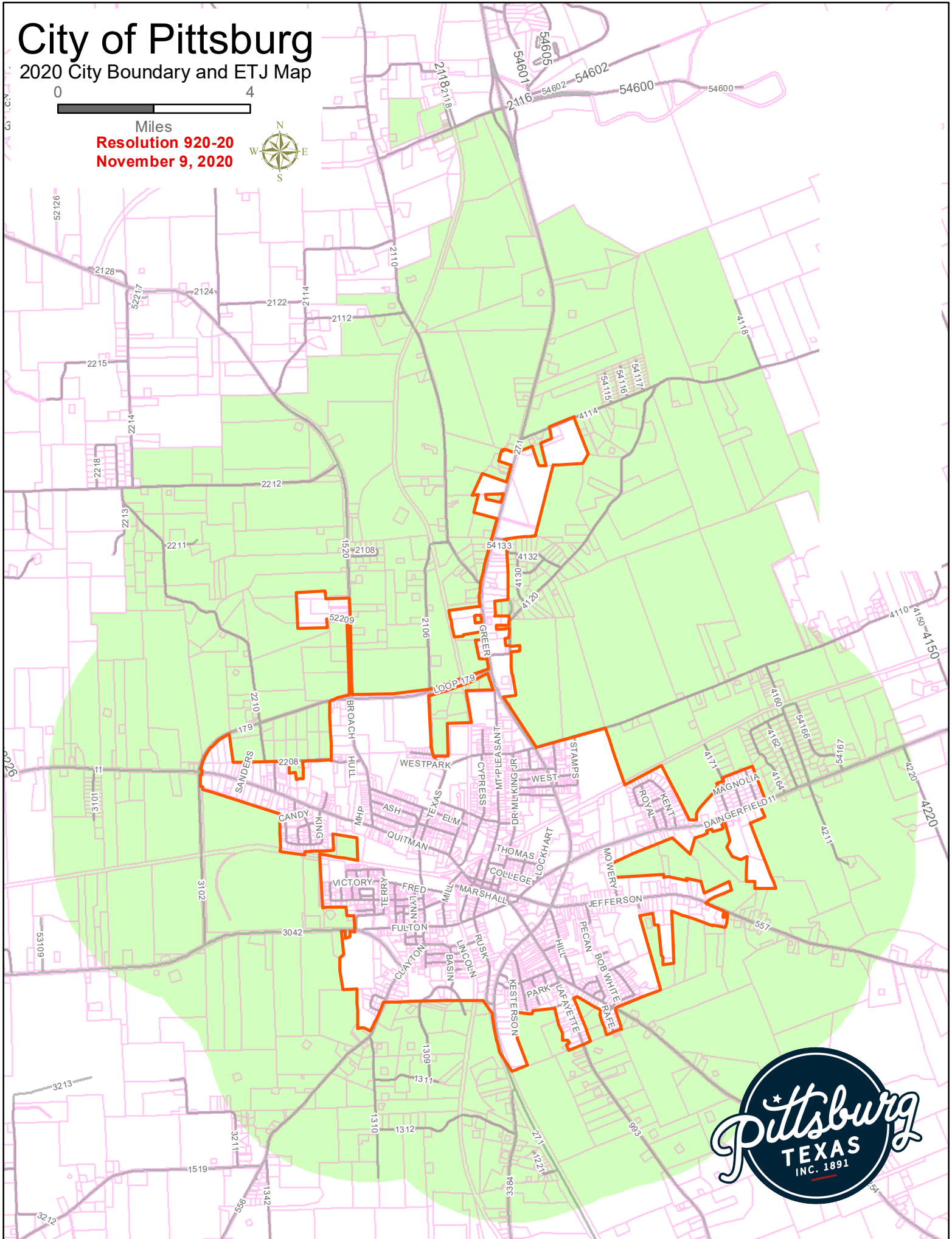
City of Pittsburg

2020 City Boundary and ETJ Map



Miles

**Resolution 920-20
November 9, 2020**



Resolution No. 920-20

**A RESOLUTION OF THE CITY COUNCIL OF THE
CITY OF PITTSBURG, TEXAS APPROVING A 2020
BOUNDARY AND EXTRA-TERRITORIAL JURISDICTION
MAP FOR THE CITY OF PITTSBURG**

WHEREAS, on this date the City Council for the City of Pittsburg, Texas, reviewed a proposed 2020 City of Pittsburg map depicting the 2020 boundaries of the City of Pittsburg as well as the 2020 Extra-Territorial Jurisdiction areas of the City of Pittsburg; and

WHEREAS, it is the opinion of the City Council for the City of Pittsburg that approval of the proposed 2020 Boundary and Extra-Territorial Jurisdiction Map is in the best interests of the citizens of the City of Pittsburg;


NOW THEREFORE, IT IS RESOLVED BY THE CITY COUNCIL FOR THE CITY OF PITTSBURG, TEXAS, AS FOLLOWS:

Section 1. That the City Council of the City of Pittsburg hereby approves the proposed 2020 Boundary and Extra-Territorial Map of the City of Pittsburg.

Section 2. That the adopted 2020 Boundary and Extra-Territorial Map shall supersede the current boundary and extra-territorial maps of the City of Pittsburg.

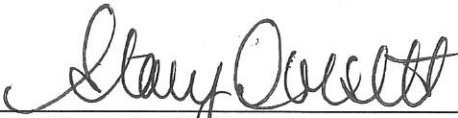
Signed and Approved on this 9th day of November, 2020.





David Abernathy, Mayor

Attest:



Stacy Dorsett, City Secretary